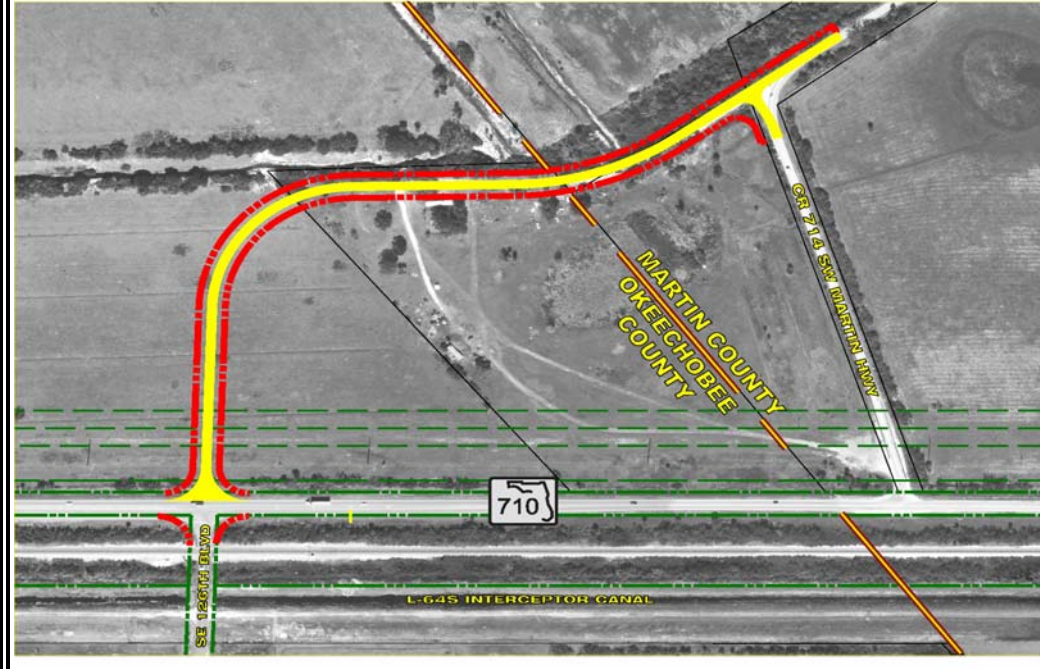
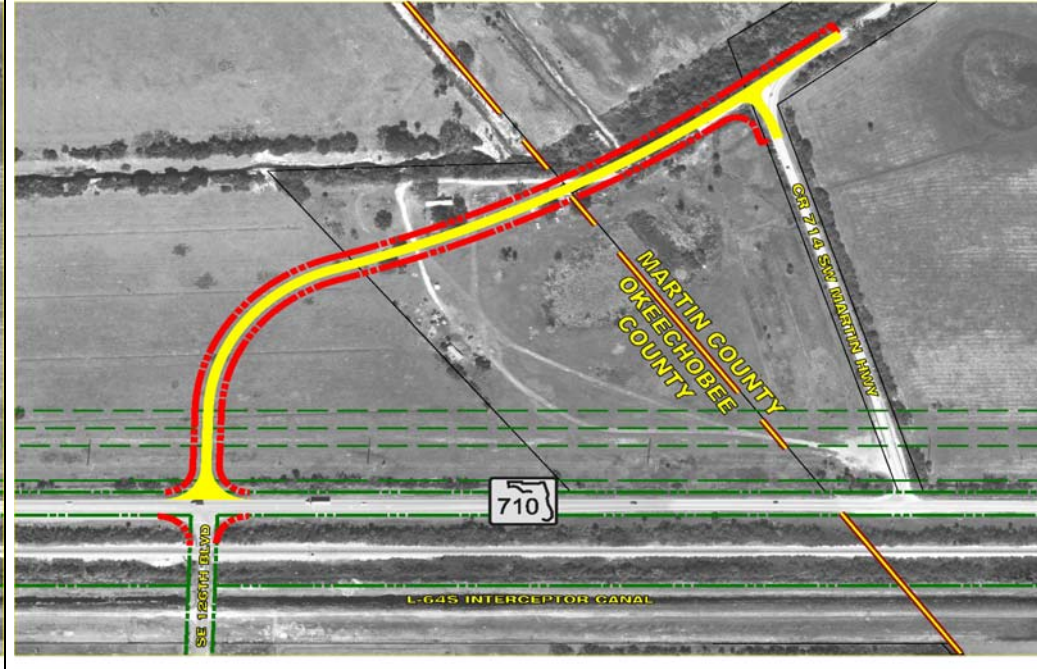
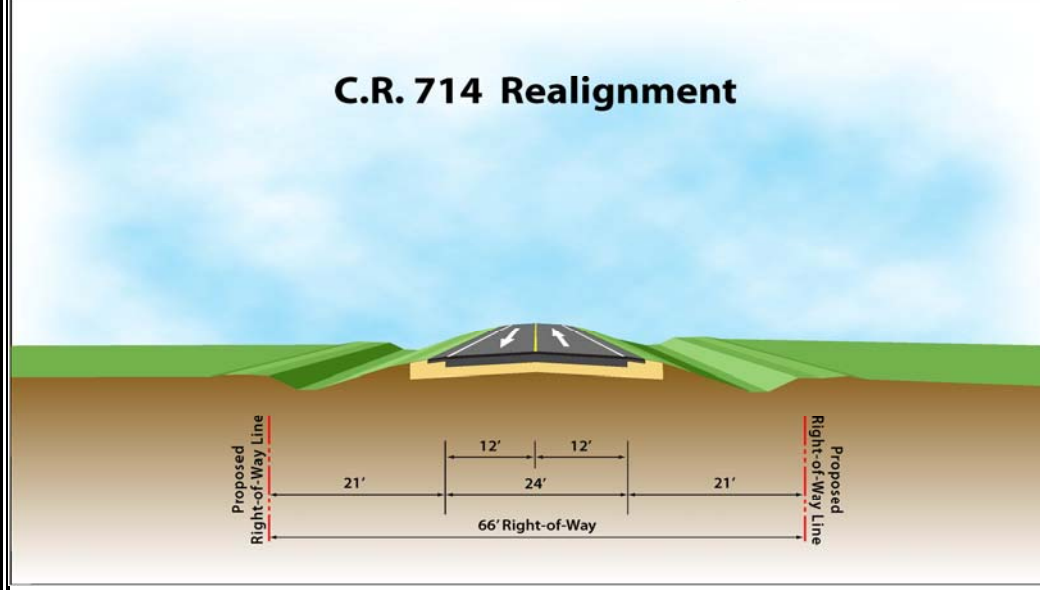
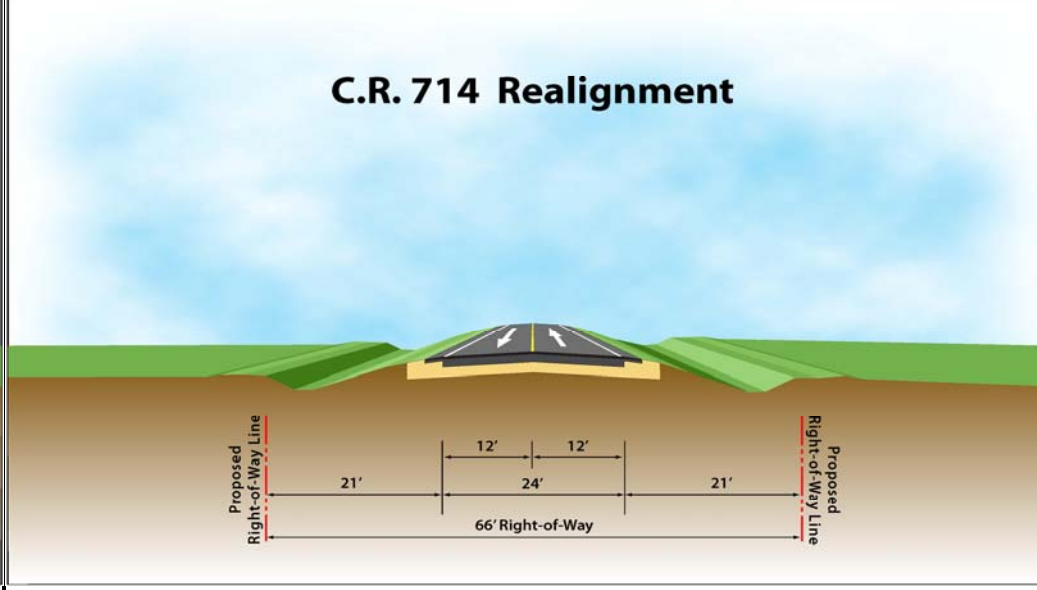


# C.R. 714 Realignment Alternatives Evaluation Matrix

From U.S. 441 to S.W. Martin Highway in  
Okeechobee and Martin Counties

	No Build	C.R. 714 Realignment	
		Alternative A	Alternative B
			
			
<b>Relocations</b>			
Residences	0	0	0
Businesses	0	0	0
FP&L Transmission Line	0	0	0
<b>Natural, Environmental &amp; Physical Impacts</b>			
T & E Species Impacts	None	Low	Low
Potential Contamination Sites	0	None	None
Wetlands (Ac)	0	0	0
Noise Impacts	None	None	None
Social & Neighborhood Impacts	None	Low	Low
<b>Estimated Costs in Millions (Present Day Costs)</b>			
Design	No Cost	\$211,500	\$193,500
Road Right of Way	No Cost	\$366,100	\$357,100
Pond Right of Way	No Cost	\$0	\$0
Major Utility Relocation	No Cost	\$0	\$0
Wetland Mitigation	No Cost	\$0	\$0
T & E Species Mitigation	No Cost	\$0	\$0
Roadway Construction	No Cost	\$2,115,000	\$1,935,000
CEI (15% of Construction)	No Cost	\$317,250	\$290,250
<b>Total Cost</b>	<b>No Cost</b>	<b>\$3,010,000</b>	<b>\$2,776,000</b>

**Costs in this matrix are present day costs as of January 2010**